


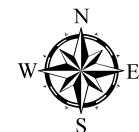




JON KOHLER
 & ASSOCIATES, LLC
 REAL ESTATE ADVISORS
 Jon Kohler & Associates, LLC
 434 Mt. Olive Church Road, Lamont, FL 32336
 Walter Hatchett Cell: 850.508.4564
 This proprietary analysis and not to be distributed
 www.JonKohler.com
 ©2015

Withlacoochee River Bluff
 95.00 +/- acres
 Madison County, Florida
 USGS 1:24,000 Topographic Map
 with National Wetlands Inventory Data

 **Withlacoochee River Bluff**
 **Approximate Wetlands**



This geographic product was developed by Cariboo Inc., Jon Kohler & Associates, LLC (JKA) and Plantation Marketing Group, LLC (PMG). This map and all data contained within are supplied as is with no warranty. It is the sole responsibility of the user to determine if the data on this map meet the user's needs. Cariboo, Inc., JKA and PMG expressly disclaim responsibility for damages or liability from any claims that may arise out of the use or misuse of the map and does not guarantee the data are free from errors or inaccuracies. Accordingly, these digital data are distributed in present conditions and user assumes all risk as to their quality, results obtained from their use, and performance of the data. Cariboo, Inc., JKA & PMG have no responsibility to inform users of any changes made to this data. This map was not created as survey data, nor should it be used as such. It is the user's responsibility to obtain proper survey data, prepared by a licensed surveyor, where required by law. Anyone using this data is advised that precision implied by the data may be exceeded actual precision.