







-  Proposed Roadway
-  Proposed SF Housing
-  Proposed MF Housing
-  Wetlands
-  Slopes > 20%
-  Mixed Use Commercial

